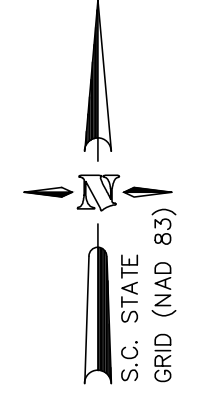
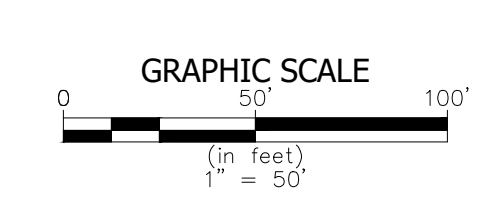


- NOTES**
1. Soundings were taken bySBOOM ECHOTRAC CVM..... obtaining high frequency soundings and are expressed in feet and tenths below MLW.
 2. Proposed dredge depthN/A.....
 3. Mean tidal range3.2.....
 4. The area shown by this chart is subject to silting. The actual depth following the date of the survey may be less than the depths shown. These depths were found on2-28-19.....
 5. Horizontal Coordinates System: Reference to South Carolina State Grid (NAD 83).
 6. Vertical datum based on MLW (Mean low water) and established by a Trimble R-6 Survey grade GPS on the S.C. VRS network and converted in NOAA VDATUM program.
 7. Horizontal locations were established by a Survey grade Trimble R-6 Survey grade GPS on the S.C. VRS network.
 8. Some depths may have been omitted for clarity.
 9. All soundings are used during volume calculations.
 10. All information shown outside of survey area is for informational purposes only.
 11. Field book.....H-18.....



LEGEND
40.0 SOUNDING LOCATION AND DEPTH BELOW MLW





JOSEPH L. MCINTYRE, P.L.L.S. S.C. REG. # 15513
2040 SAVAGE ROAD, CHARLESTON, S.C. 29407 (843) 769-7378

GEL Engineering LLC
a member of THE GEL GROUP INC
ENVIRONMENTAL • ENGINEERING • SURVEYING
www.gel.com
problem solved

P.O. BOX 30712 Charleston, SC 29417
2040 Savage Road Charleston, SC 29407
P 843.769.7378 F 843.769.7397

**A CONDITIONAL HYDROGRAPHIC SURVEY
OF PIER KILO NORTH AND KILO SOUTH
SURVEYED FOR
STEVENS TOWING COMPANY, INC
LOCATED ON THE COOPER RIVER
NORTH CHARLESTON, SOUTH CAROLINA**



JOSEPH L. MCINTYRE
DATE 2-28-19
LAST REVISED
DRAWN/CHECKED DRJ/JLM
APPROVED JLM
SCALE AS SHOWN
PROJECT NUMBER STTW00119
SHEET NUMBER 1

THIS IS NOT A VALID, TRUE COPY OF THIS DOCUMENT UNLESS BEARING AN ORIGINAL SIGNATURE AND A PROPERLY CAPTIONED SEAL OF THE ENGINEER OR SURVEYOR.